

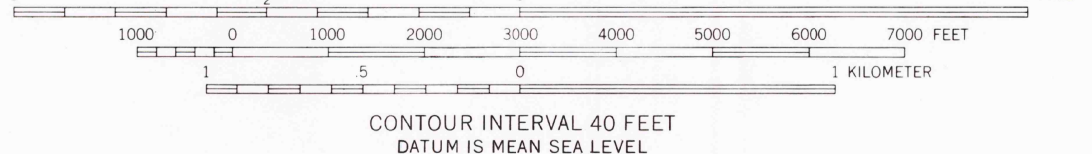
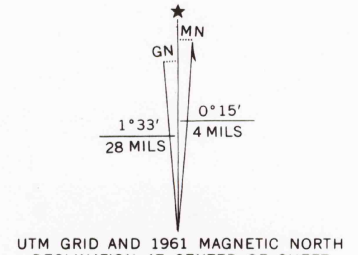


Mapped and edited by Tennessee Valley Authority  
Published by the Geological Survey

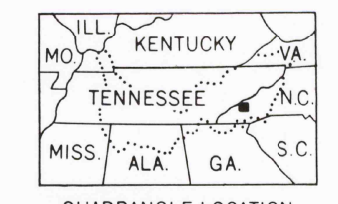
Control by US&GS, USGS, and TVA  
Revised by TVA in 1961 by photogrammetric methods using  
aerial photographs taken 1960 and by reference to TVA-USGS  
quadrangle dated 1940. Map field checked by TVA, 1961

Polyconic projection, 1927 North American datum  
10,000-foot grid based on North Carolina rectangular  
coordinate system  
1000 meter Universal Transverse Mercator Grid ticks,  
Zone 17, shown in blue

Map photoinspected 1976  
No major culture or drainage changes observed



CONTOUR INTERVAL 40 FEET  
DATUM IS MEAN SEA LEVEL  
THIS MAP COMPLIES WITH NATIONAL MAP ACCURACY STANDARDS  
FOR SALE BY U. S. GEOLOGICAL SURVEY, RESTON, VIRGINIA 22092.  
TENNESSEE DIVISION OF GEOLOGY, NASHVILLE, TENN. 37219.  
U. S. TENNESSEE VALLEY AUTHORITY, CHATTANOOGA, TENN. 37401 OR KNOXVILLE, TENN. 37902.  
A FOLDER DESCRIBING TOPOGRAPHIC MAPS AND SYMBOLS IS AVAILABLE ON REQUEST



ROAD CLASSIFICATION

Heavy-duty	Medium-duty	Light-duty	U. S. Route	Poor motor road	Wagon and jeep track	Foot trail	State Route
------------	-------------	------------	-------------	-----------------	----------------------	------------	-------------

TUSKEEGEE, N. C.  
N3522.5-W8337.5/7.5  
1961  
PHOTOINSPECTED 1976  
AMS 4254 1 NW-SERIES V842

7-18-84

USGS AND HISTORICAL MAP ARCHIVES  
RETURN TO: