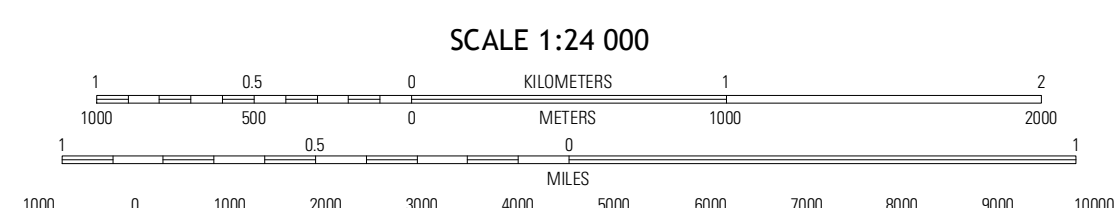
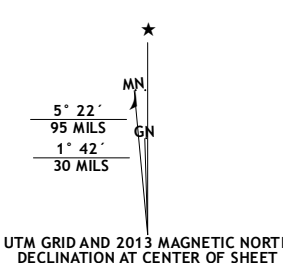
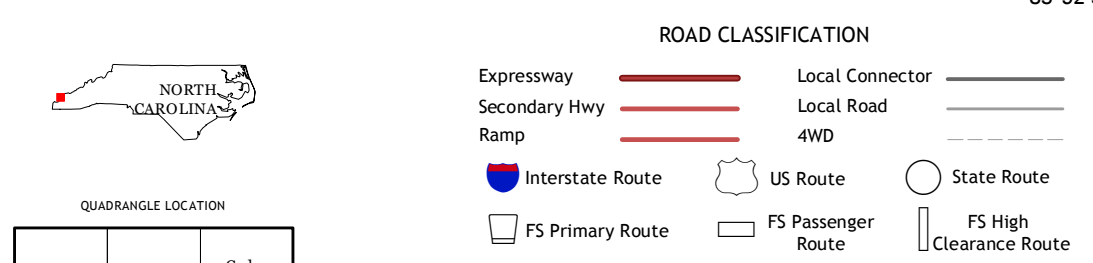


Produced by the United States Geological Survey
North American Datum of 1983 (NAD83)
World Geodetic System of 1984 (WGS84)
1:000-meter grid: Universal Transverse Mercator, Zone 17S
10:000-foot ticks: North Carolina Coordinate System of 1983,
Tennessee Coordinate System of 1983



CONTOUR INTERVAL 40 FEET
NORTH AMERICAN VERTICAL DATUM OF 1988
This map was produced to conform with the
National Geospatial Program US Topo Product Standard, 2011.
A metadata file associated with this product is draft version 0.6.11



QUADRANGLE LOCATION

Tallassee	Caldwell	Cades Cove
Whiteoak Flats	Tapoco	Fontana Dam
Big Junction	Santeetlah Creek	Robbinsville

ADJOINING 7.5 QUADRANGLES

Check with local Forest Service unit for current travel conditions and restrictions.

Imagery.....N.A.I.P., June 2012
Roads.....©2006-2012, TomTom
Roads within US Forest Service Lands with limited Forest Service updates, 2012
Names.....GNIS, 2013
Hydrography.....National Hydrography Dataset, 2012
Contours.....National Elevation Dataset, 2008
Boundaries.....Census, IBWC, IBC, USGS, 1972 - 2012